

REGULAR MEETING  
JANUARY 28, 2013  
5:30 P.M.

**Book 33 Page 308**

The Lafayette County Commission met on the above date and hour for a regular scheduled meeting. The meeting was held in the County Commissioner's Meeting Room in Mayo, Florida. The following members were present: Commissioner Lance Lamb, Dist. 1; Commissioner Gail Garrard, Dist. 2; Commissioner Donnie Hamlin, Dist. 3; Commissioner Earnest L. Jones, Dist. 5; and Lafayette County Attorney Leenette McMillan-Fredriksson.

**OPEN BOARD OF ADJUSTMENTS MEETING**

**RESOLUTION NO. V13-001**

On a motion by Mr. Hamlin and a second by Mrs. Garrard, the Board voted unanimously to adopt Resolution No. V13-001.

**ADJOURN BOARD OF ADJUSTMENTS MEETING**

On a motion by Mr. Garrard and a second by Mr. Jones, the Board voted unanimously to adjourn the Board of Adjustments Meeting.

**OPEN BOARD OF COUNTY COMMISSIONERS MEETING**

On a motion by Mr. Jones and a second by Mr. Hamlin, the Board voted unanimously to open the Board of County Commissioners Meeting.

**APPROVE THE MINUTES**

On a motion by Mrs. Garrard and a second by Mr. Jones, the Board voted unanimously to approve the minutes.

**SHRINERS CLUB**

Mr. Troy Thompson, with the local Shriners Club, thanked the Board for allowing them to use Edward Perry Sports Complex for their antique car show last year which raised over \$2000.00. On a motion by Mrs. Garrard and a second by Mr. Jones the Board voted unanimously to approve the Shriners Club to use the Edward Perry Sports Complex for this year's antique car show to be held on Pioneer Day.

**RIVER VALLEY MEDICAL UPDATE**

Mrs. Stella Buchanan, with River Valley Medical formally Mayo Medical Center, gave an update to the Board. No action was taken on this issue.

**CDBG HOUSING**

Debbie Belcher, with Roumelis Planning and Development Services requested Board approval for additional work to be done to the well at the Thacker house. On a motion by Mr. Jones and a second by Mr. Hamlin, the Board voted unanimously to approve the work.

**CDBG HOUSING FOR RIKA STARLING**

Debbie Belcher, with Roumelis Planning and Development Services, discussed three options for the Board to consider for housing for Rika Starling. On a motion by Mr. Jones and a second by Mrs. Garrard the Board voted unanimously to approve Option 1. (See attached)

**ENERGY GRANT UPDATE**

Debbie Belcher, with Roumelis Planning and Development Services, gave an update on the Energy Grant. No action was taken on this issue.

**MAYO CORRECTIONAL INSTITUTE**

Warden Scott Crews and Major Rosell updated the Board on the county work squads from the Mayo Correctional Institute. No action was taken on this issue.

**ROAD DEPARTMENT**

On a motion by Mr. Hamlin and a second by Mr. Jones the Board voted unanimously to allow Road Department employees from the First and Fourth district to go directly to their graders instead of driving to the Road Department shop.

**WALLACE SCRAP METAL**

Mike Wallace, Wallace Scrap Metal, approached the Board regarding a rezone on a parcel of property owned by Charles and Loretta Williams. There are currently past due special assessments due on the property. Mr. Wallace requested that he be allowed to act as agent for the property owner in the rezoning process. Mr. Wallace indicated that he was willing to pay the past due special assessments. Mr. Jones moved and a second by Mrs. Garrard that the rezoning process move forward, and in the event the rezoning is approved, finalization of the rezoning will be contingent upon payment of \$7500.00 representing complete and final payment of the special assessments thru 2012. The Board unanimously approved the motion.

**RESIGNATION OF CATHERINE MUSGRAVE**

On a motion by Mrs. Garrard and a second by Mr. Hamlin the Board unanimously accepted the resignation of Cathy Musgrave.

**APPOINTMENT OF GAIL GARRARD TO NFEDP**

On a motion by Mr. Hamlin and a second by Mr. Jones the Board voted unanimously to appoint Gail Garrard to the North Florida Economic Development Partnership Board.

**ADOPT-A-HIGHWAY PROGRAM**

On a motion by Mr. Jones and a second by Mrs. Garrard the Board unanimously approved Lafayette County High School Interact Club's request to adopt a County Road in exchange the County would provide signage.

**APPROVAL OF BILLS**

On a motion by Mr. Jones and a second by Mrs. Garrard, the Board voted unanimously to approve the following bills:

General Fund - \$61,038.19  
Emergency 911 Fund - \$982.30  
Courthouse Renovation Reserve Fund- \$9315.00  
Transportation Improvement Fund- \$3505.50

**REQUEST FROM TRAVIS HART**

On a motion by Mrs. Garrard and a second by Mr. Jones, the Board voted unanimously to approve a request from Travis Hart to draw funds from the Supervisor of Elections office escrow account to cover \$612.65 which was overspent during the 2012 General Election.


**MEMBERSHIP TO FLOW**

On a motion by Mrs. Garrard and a second by Mr. Jones, the Board voted unanimously to continue to be a member of the FLOW organization.

ADJOURN

On a motion by Mrs. Garrard and a second by Mr. Jones, the Board voted unanimously to adjourn.

Attest:



*Ricky Lyons*  
Ricky Lyons, Clerk

*Lance Lamb*  
Lance Lamb, Chairman

Approved this 11<sup>th</sup> day of February, 2013.

RESOLUTION NO. V13-001

A RESOLUTION OF THE BOARD OF COUNTY COMMISSIONERS SERVING AS THE BOARD OF ADJUSTMENTS OF LAFAYETTE COUNTY, FLORIDA GRANTING A VARIANCE AS AUTHORIZED UNDER SECTION 3.2.5 OF THE LAFAYETTE COUNTY LAND DEVELOPMENT REGULATIONS, PROVIDING FOR A VARIANCE TO ALLOW A **REDUCTION OF THE WEST AND EAST SIDE YARD SETBACK FROM 50 FEET TO 10 FEET** WITHIN AN AGRICULTURAL-3 (AG-3) ZONING DISTRICT AS PROVIDED FOR IN SECTION 4.5.7 OF CERTAIN LANDS WITHIN THE UNINCORPORATED AREA OF LAFAYETTE COUNTY, FLORIDA; PROVIDING FOR REVOCATION OF THE VARIANCE; REPEALING RESOLUTIONS IN CONFLICT AND PROVIDING AN EFFECTIVE DATE

WHEREAS, The Lafayette County Land Development Regulations, hereinafter referred to as the Land Development Regulations, empowers the Board of County Commissioners, serving as the Board of Adjustments of Lafayette County, Florida, to grant or deny variances as authorized under Section 3.2.5 of the Land Development Regulations;

WHEREAS, a petition for a variance as described below has been filed with the County;

WHEREAS, pursuant to the Land Development Regulations, the Board of County Commissioners, serving as the Board of Adjustments of Lafayette County, Florida, held the required public notice having been provided, on said petition for a variance, as described below, and considered all comments received during said public hearing and the Concurrency Management Assessment concerning said petition for a variance, as described below;

WHEREAS, the Board of County Commissioners, serving as the Board of Adjustments of Lafayette County, Florida, has found that they are empowered under Section 3.2.5 of the Land Development Regulations to grant or deny a variance, as described below;

WHEREAS, the Board of County Commissioners, serving as the Board of Adjustments of Lafayette County, Florida, has determined and found that the granting of said petition for a variance, as described below, would promote the public prosperity or general welfare;

WHEREAS, the Board of County Commissioners, serving as the Board of Adjustments of Lafayette County, Florida, has determined and found that:

- (a) special conditions and circumstances exist which are peculiar to the land, structure, or building involved and which are not applicable to other lands, structures, or buildings in the same zoning district;
- (b) such special conditions and circumstances do not result from the actions of the applicant;
- (c) granting the variance requested will not confer on the applicant a special privilege that is denied by the land development regulations to other lands, buildings or structures in the same zoning district;
- (d) literal interpretation of the provisions of the land development regulations would deprive the applicant of rights commonly enjoyed by other properties in the same zoning district under the terms of the land development regulations and would work unnecessary and undue hardship on the applicant;

- (e) the variance granted is the minimum variance that will make possible the reasonable use of the land, building or structure; and
- (f) granting of the variance will be in harmony with the general intent and purpose of the land development regulations, and such variance will not be injurious to the area involved or otherwise detrimental to the public welfare.

NOW, THEREFORE, BE IT RESOLVED BY THE BOARD OF COUNTY COMMISSIONERS SERVING AS THE BOARD OF ADJUSTMENTS OF LAFAYETTE, FLORIDA, THAT:

Section 1. Pursuant to a petition, V13-001, by Ryan Sullivan, President of White Oak Dairy, Inc., and Agent for Randall Lebolo, requesting a Variance be granted to the requirements of the Land Development Regulations the Board of County Commissioners, serving as the Board of Adjustments of Lafayette County, Florida, hereby grants a variance to allow **reduction of west and east side yard setback from 50 to 10 feet** within the AGRICULTURAL-3 (AG-3) ZONING DISTRICT

Property described as follows: LEG 0001.00 ACRES LOT 12 BUCK COUNTRY SUBDIVISION PB A P. 96 PUBLIC RECORDS LAFAYETTE CO. FL. OR BK 217 P 85

Section 2. All resolutions in conflict with this resolution are hereby repealed to the extent of such conflict.


Section 3. This resolution shall become effective immediately upon adoption.

PASSED AND DULY ADOPTED in regular session with a quorum present and voting, by the Board of County Commissioners, this 29<sup>th</sup> day of January 2013.

BOARD OF COUNTY COMMISSIONERS, SERVING AS THE BOARD OF ADJUSTMENTS OF LAFAYETTE COUNTY, FLORIDA

Attest:

*Sou Quedy* Deputy Clerk  
*for Ricky Lyons*  
Ricky Lyons, County Clerk



*Lance Lamb*  
Lance Lamb, Chairman

**Cost per Year per Mile of Road Grading**

| Total miles per route<br>Graders Name   | 95.3 Miles<br>Riley Collins | 99.15 Miles<br>Steve Osteen | 89.7 Miles<br>Mitchell Knight |
|---|-----------------------------|-----------------------------|-------------------------------|
| Fuel Cost                               | \$268.23                    | \$277.08                    | \$241.65                      |
| Oil Changes                             | \$29.06                     | \$27.93                     | \$30.87                       |
| Blades                                  | \$7.36                      | \$6.98                      | \$7.72                        |
| Repairs                                 | \$1.29                      | \$4.98                      | \$4.41                        |
| Labor                                   | \$452.67                    | \$435.09                    | \$452.87                      |
| Grader Trucks<br>(Fuel and Oil changes) | \$11.50                     | \$9.39                      | \$21.10                       |
| Grader Payments                         | \$69.25                     | \$66.57                     | \$73.58                       |
| Insurance<br>( Graders and Trucks)      | \$10.78                     | \$9.62                      | \$11.45                       |
| Totals                                  | \$850.14                    | \$837.64                    | \$843.65                      |
| Average cost/mile/year                  | \$843.81                    |                             |                               |
| Cost/Mile                               | \$98.06                     | \$96.61                     | \$97.31                       |
| Average Cost / Mile                     | \$97.33                     |                             |                               |

284.05 miles total of graded roads in Lafayette county.

Average cost per mile based on 8.67 rounds per year of grading.

4B

# Book 33 Page 315 Grading Schedule for Riley 2011 - 2012

| Road                 | Mileage | Cost of Grading / Year | Cost of Grading / Trip | Cost of Materials / Year | Total Cost of Maintance / Year |
|----------------------|---------|------------------------|------------------------|--------------------------|--------------------------------|
| SW Oakdale           | 0.6     | \$510.08               | \$58.84                |                          | \$510.08                       |
| SW Roosevelt         | 0.6     | \$510.08               | \$58.84                |                          | \$510.08                       |
| SW Patriots          | 0.2     | \$170.03               | \$19.61                |                          | \$170.03                       |
| SW CF Hart           | 0.4     | \$340.06               | \$39.22                |                          | \$340.06                       |
| SW Wildwood          | 0.5     | \$425.07               | \$49.03                |                          | \$425.07                       |
| SW Old Salt          | 2.6     | \$2,210.36             | \$254.96               |                          | \$2,210.36                     |
| SW Taylor            | 0.8     | \$680.11               | \$78.45                |                          | \$680.11                       |
| SW Golden Farm       | 0.7     | \$595.10               | \$68.64                |                          | \$595.10                       |
| SW Abbott Brack      | 5.5     | \$4,675.77             | \$539.33               |                          | \$4,675.77                     |
| SW Florida           | 2.7     | \$2,295.38             | \$264.76               |                          | \$2,295.38                     |
| SW Key               | 0.4     | \$340.06               | \$39.22                |                          | \$340.06                       |
| SW Lincoln           | 0.5     | \$425.07               | \$49.03                |                          | \$425.07                       |
| SW Jamestown         | 0.2     | \$170.03               | \$19.61                |                          | \$170.03                       |
| SW Owen McCall       | 0.3     | \$255.04               | \$29.42                |                          | \$255.04                       |
| SW FP Folsom SR      | 6.6     | \$5,610.92             | \$647.20               |                          | \$5,610.92                     |
| SW Mike Armstrong RD | 0.4     | \$340.06               | \$39.22                |                          | \$340.06                       |
| SW Landfill RD       | 0.5     | \$425.07               | \$49.03                |                          | \$425.07                       |
| SW Independence      | 1.6     | \$1,360.22             | \$156.90               |                          | \$1,360.22                     |
| SW Brown Cenetery    | 0.4     | \$340.06               | \$39.22                |                          | \$340.06                       |
| SW Freedom           | 2.1     | \$1,785.29             | \$205.93               |                          | \$1,785.29                     |
| SW Eisenhower        | 0.2     | \$170.03               | \$19.61                |                          | \$170.03                       |
| SW Choppin           | 1       | \$850.14               | \$98.06                |                          | \$850.14                       |
| SW LC Folsom         | 1.1     | \$935.15               | \$107.87               |                          | \$935.15                       |
| SW Ezell             | 1.2     | \$1,020.17             | \$117.67               |                          | \$1,020.17                     |
| SW Confederate       | 1.1     | \$935.15               | \$107.87               |                          | \$935.15                       |
| SW Cherokee          | 1       | \$850.14               | \$98.06                |                          | \$850.14                       |
| SW Arlington         | 1.8     | \$1,530.25             | \$176.51               |                          | \$1,530.25                     |
| SW Abilene           | 1.2     | \$1,020.17             | \$117.67               |                          | \$1,020.17                     |
| SW Gary L Thomas     | 2.3     | \$1,955.32             | \$225.54               |                          | \$1,955.32                     |
| NW Griffin           | 0.9     | \$765.13               | \$88.25                |                          | \$765.13                       |
| Sw White Oak LN      | 0.4     | \$340.06               | \$39.22                |                          | \$340.06                       |
| SW Ford              | 0.7     | \$595.10               | \$68.64                |                          | \$595.10                       |
| SW Ford Dead End     | 0.2     | \$170.03               | \$19.61                |                          | \$170.03                       |
| SW Graceland RD      | 0.8     | \$680.11               | \$78.45                |                          | \$680.11                       |
| NW Meridian RD       | 1.2     | \$1,020.17             | \$117.67               |                          | \$1,020.17                     |
| NW Latitude RD       | 1.9     | \$1,615.27             | \$186.31               |                          | \$1,615.27                     |
| NW Longitde RD       | 0.6     | \$510.08               | \$58.84                |                          | \$510.08                       |
| NW Kingston RD       | 0.4     | \$340.06               | \$39.22                |                          | \$340.06                       |
| NW Keystone          | 0.4     | \$340.06               | \$39.22                |                          | \$340.06                       |
| NW Jim Willis RD     | 0.5     | \$425.07               | \$49.03                |                          | \$425.07                       |
| NW Lofton RD         | 1.6     | \$1,360.22             | \$156.90               |                          | \$1,360.22                     |



# Book 33 Page 316

| Road                        | Mileage | Cost of Grading / Year | Cost of Grading / Trip | Cost of Materials / Year | Total Cost of Maintenance / Year |
|-----------------------------|---------|------------------------|------------------------|--------------------------|----------------------------------|
| NW Mediterranean RD         | 1.1     | \$935.15               | \$107.87               |                          | \$935.15                         |
| NW Highlands RD             | 3       | \$2,550.42             | \$294.18               |                          | \$2,550.42                       |
| NW Islander RD              | 0.9     | \$765.13               | \$88.25                |                          | \$765.13                         |
| NW Eliza Clark RD           | 0.1     | \$85.01                | \$9.81                 |                          | \$85.01                          |
| SW Dickens RD               | 0.7     | \$595.10               | \$68.64                |                          | \$595.10                         |
| SW Old Place RD             | 0.5     | \$425.07               | \$49.03                |                          | \$425.07                         |
| NW Hilltop Rd               | 0.5     | \$425.07               | \$49.03                |                          | \$425.07                         |
| NW Keen RD ( Dead End)      | 0.4     | \$340.06               | \$39.22                |                          | \$340.06                         |
| NW Kenny Edwards Rd         | 0.4     | \$340.06               | \$39.22                |                          | \$340.06                         |
| NW Turlington RD            | 0.5     | \$425.07               | \$49.03                |                          | \$425.07                         |
| NW Griffin RD               | 0.4     | \$340.06               | \$39.22                |                          | \$340.06                         |
| NW Gulfwind Rd              | 2.1     | \$1,785.29             | \$205.93               |                          | \$1,785.29                       |
| Nw Fort Atkinson Rd         | 0.4     | \$340.06               | \$39.22                |                          | \$340.06                         |
| NW Cristobal                | 0.3     | \$255.04               | \$29.42                |                          | \$255.04                         |
| NW Destin RD                | 1.5     | \$1,275.21             | \$147.09               |                          | \$1,275.21                       |
| NW Dees Rd                  | 1.2     | \$1,020.17             | \$117.67               |                          | \$1,020.17                       |
| NW Day Rd                   | 0.3     | \$255.04               | \$29.42                |                          | \$255.04                         |
| NW Edgwood Rd               | 0.6     | \$510.08               | \$58.84                |                          | \$510.08                         |
| NW Canyon Rd                | 0.5     | \$425.07               | \$49.03                |                          | \$425.07                         |
| NW Cairo RD                 | 1.5     | \$1,275.21             | \$147.09               |                          | \$1,275.21                       |
| Dead end of 260             | 0.4     | \$340.06               | \$39.22                |                          | \$340.06                         |
| NW Swinson Rd               | 0.4     | \$340.06               | \$39.22                |                          | \$340.06                         |
| NW Adriatic Rd              | 1.1     | \$935.15               | \$107.87               |                          | \$935.15                         |
| NW CR 101                   | 0.4     | \$340.06               | \$39.22                |                          | \$340.06                         |
| NW Atlantic RD              | 0.8     | \$680.11               | \$78.45                |                          | \$680.11                         |
| NW Sims Landing RD          | 1.7     | \$1,445.24             | \$166.70               |                          | \$1,445.24                       |
| NW Bayou Rd                 | 0.8     | \$680.11               | \$78.45                |                          | \$680.11                         |
| NW Baltic RD                | 1.9     | \$1,615.27             | \$186.31               |                          | \$1,615.27                       |
| NW Bay Rd                   | 0.2     | \$170.03               | \$19.61                |                          | \$170.03                         |
| NW Oakland RD               | 0.1     | \$85.01                | \$9.81                 |                          | \$85.01                          |
| NW Oakland RD               | 0.4     | \$340.06               | \$39.22                |                          | \$340.06                         |
| NW Bering Rd                | 0.8     | \$680.11               | \$78.45                |                          | \$680.11                         |
| NW Grandview RD             | 1.1     | \$935.15               | \$107.87               |                          | \$935.15                         |
| NW Smith Rd                 | 0.8     | \$680.11               | \$78.45                |                          | \$680.11                         |
| NW Ezell Landing RD         | 1.3     | \$1,105.18             | \$127.48               |                          | \$1,105.18                       |
| NW Putnal Rd                | 1.4     | \$1,190.20             | \$137.28               |                          | \$1,190.20                       |
| NW Keenesaw RD              | 0.9     | \$765.13               | \$88.25                |                          | \$765.13                         |
| NW Banta Acres RD           | 1       | \$850.14               | \$98.06                |                          | \$850.14                         |
| NW Kings Rd                 | 0.7     | \$595.10               | \$68.64                |                          | \$595.10                         |
| Dead end off Blue springs 1 | 0.4     | \$340.06               | \$39.22                |                          | \$340.06                         |
| Dead end off Blue springs 2 | 0.6     | \$510.08               | \$58.84                |                          | \$510.08                         |
| NW Latitude RD              | 1.9     | \$1,615.27             | \$186.31               |                          | \$1,615.27                       |
| NW Madison                  | 0.5     | \$425.07               | \$49.03                |                          | \$425.07                         |
| NW Meridian RD              | 1.3     | \$1,105.18             | \$127.48               |                          | \$1,105.18                       |

| Road                        | Mileage     | Cost of Grading / Year | Cost of Grading / Trip | Cost of Materials / Year | Total Cost of Maintance / Year |
|-----------------------------|-------------|------------------------|------------------------|--------------------------|--------------------------------|
| Lyons Dead end              | 0.2         | \$170.03               | \$19.61                |                          | \$170.03                       |
| NW Harold Winburn RD        | 1.5         | \$1,275.21             | \$147.09               |                          | \$1,275.21                     |
| NW Palmetto Rd              | 0.9         | \$765.13               | \$88.25                |                          | \$765.13                       |
| NW Decatur Rd               | 1.1         | \$935.15               | \$107.87               |                          | \$935.15                       |
| NW Polk RD                  | 0.4         | \$340.06               | \$39.22                |                          | \$340.06                       |
| NW Stephens Rd              | 0.2         | \$170.03               | \$19.61                |                          | \$170.03                       |
| NW Edward Perry LN          | 0.3         | \$255.04               | \$29.42                |                          | \$255.04                       |
| NW Ontario Rd               | 0.6         | \$510.08               | \$58.84                |                          | \$510.08                       |
| NW Harlie Lynch RD          | 0.8         | \$680.11               | \$78.45                |                          | \$680.11                       |
| NW Pacific Rd               | 1.5         | \$1,275.21             | \$147.09               |                          | \$1,275.21                     |
| NW Lafayette Rd             | 1           | \$850.14               | \$98.06                |                          | \$850.14                       |
| Kelly Koon Dead end         | 0.4         | \$340.06               | \$39.22                |                          | \$340.06                       |
| SW Truman LN                | 0.2         | \$170.03               | \$19.61                |                          | \$170.03                       |
| SW Wak Ln                   | 0.3         | \$255.04               | \$29.42                |                          | \$255.04                       |
| <b>Total miles of route</b> | <b>95.3</b> | <b>\$81,018.34</b>     |                        |                          |                                |

## Grading Schedule for Steve

| Road                 | Mileage | Cost of Grading / Year | Cost of Grading / Trip | Cost of Materials / Year | Total Cost of Maintenance / Year |
|----------------------|---------|------------------------|------------------------|--------------------------|----------------------------------|
| NE Castagna LN       | 0.6     | \$502.58               | \$57.97                |                          | \$502.58                         |
| NW Suwannee Acres LN | 0.7     | \$586.35               | \$67.63                |                          | \$586.35                         |
| NE Shady Oaks Rd     | 2       | \$1,675.28             | \$193.22               |                          | \$1,675.28                       |
| NE Candy Ln          | 0.2     | \$167.53               | \$19.32                |                          | \$167.53                         |
| NE Green Ln          | 0.2     | \$167.53               | \$19.32                |                          | \$167.53                         |
| NE Park Ave          | 0.6     | \$502.58               | \$57.97                |                          | \$502.58                         |
| NE Hollywood Blvd    | 0.6     | \$502.58               | \$57.97                |                          | \$502.58                         |
| NE Beverly Hills Dr  | 0.6     | \$502.58               | \$57.97                |                          | \$502.58                         |
| NE Perry Rd          | 0.4     | \$335.06               | \$38.64                |                          | \$335.06                         |
| NW Savannah Rd       | 0.7     | \$586.35               | \$67.63                |                          | \$586.35                         |
| NW River Rapids Rd   | 0.9     | \$753.88               | \$86.95                |                          | \$753.88                         |
| NE Old Bridge Rd     | 0.9     | \$753.88               | \$86.95                |                          | \$753.88                         |
| NE Suwannee Trail    | 0.4     | \$335.06               | \$38.64                |                          | \$335.06                         |
| NE Foster Rd         | 1.2     | \$1,005.17             | \$115.93               |                          | \$1,005.17                       |
| NE Thalia Rd         | 2.5     | \$2,094.10             | \$241.53               |                          | \$2,094.10                       |
| NE Blackberry Ln     | 0.4     | \$335.06               | \$38.64                |                          | \$335.06                         |
| NE TJ Koon Rd        | 1.2     | \$1,005.17             | \$115.93               |                          | \$1,005.17                       |
| NE Millay Ln         | 0.3     | \$251.29               | \$28.98                |                          | \$251.29                         |
| NE Sandy Hill        | 0.3     | \$251.29               | \$28.98                |                          | \$251.29                         |
| NE Hewitt Land Rd    | 2.9     | \$2,429.16             | \$280.17               |                          | \$2,429.16                       |
| NE Sandspur Ln       | 0.4     | \$335.06               | \$38.64                |                          | \$335.06                         |
| NE Sunrose Rd        | 0.9     | \$753.88               | \$86.95                |                          | \$753.88                         |
| NE Tansy Rd          | 1.9     | \$1,591.52             | \$183.56               |                          | \$1,591.52                       |
| NE Riverbend Rd      | 0.4     | \$335.06               | \$38.64                |                          | \$335.06                         |
| Ne Pecan Ave         | 1       | \$837.64               | \$96.61                |                          | \$837.64                         |
| NE River Rd          | 0.2     | \$167.53               | \$19.32                |                          | \$167.53                         |
| NE Rose Rd           | 0.9     | \$753.88               | \$86.95                |                          | \$753.88                         |
| NE Primrose Rd       | 0.5     | \$418.82               | \$48.31                |                          | \$418.82                         |
| Ne James St          | 0.25    | \$209.41               | \$24.15                |                          | \$209.41                         |
| Ne Suwannee River Dr | 0.2     | \$167.53               | \$19.32                |                          | \$167.53                         |
| NE Wesley St         | 0.25    | \$209.41               | \$24.15                |                          | \$209.41                         |
| NE Lawrence St       | 0.25    | \$209.41               | \$24.15                |                          | \$209.41                         |
| NE Marion Rd         | 0.7     | \$586.35               | \$67.63                |                          | \$586.35                         |
| NE Morning Glory Rd  | 0.7     | \$586.35               | \$67.63                |                          | \$586.35                         |
| NE Airline Rd        | 0.5     | \$418.82               | \$48.31                |                          | \$418.82                         |
| Ne Rowan Rd          | 2.9     | \$2,429.16             | \$280.17               |                          | \$2,429.16                       |
| NE Rockrose Rd       | 0.6     | \$502.58               | \$57.97                |                          | \$502.58                         |
| NE Rosemary Ln       | 0.6     | \$502.58               | \$57.97                |                          | \$502.58                         |
| NE Sage Rd           | 2.8     | \$2,345.39             | \$270.51               |                          | \$2,345.39                       |
| Grave eletc. Ln      | 0.3     | \$251.29               | \$28.98                |                          | \$251.29                         |
| NE Old Morgan Rd     | 0.4     | \$335.06               | \$38.64                |                          | \$335.06                         |

# Book 33 Page 319

| Road                     | Mileage | Cost of Grading / Year | Cost of Grading / Trip | Cost of Materials / Year | Total Cost of Maintance / Year |
|--------------------------|---------|------------------------|------------------------|--------------------------|--------------------------------|
| Ne Pickerel Rd           | 1.6     | \$1,340.22             | \$154.58               |                          | \$1,340.22                     |
| Ne Periwinkle            | 0.2     | \$167.53               | \$19.32                |                          | \$167.53                       |
| Ne PT                    | 0.3     | \$251.29               | \$28.98                |                          | \$251.29                       |
| Se Walter Henderson Rd   | 1.6     | \$1,340.22             | \$154.58               |                          | \$1,340.22                     |
| SE Quarter Horse Ln      | 0.3     | \$251.29               | \$28.98                |                          | \$251.29                       |
| SE Cleveland Jackson Ln  | 0.2     | \$167.53               | \$19.32                |                          | \$167.53                       |
| Se Buck Jackson Ln       | 0.4     | \$335.06               | \$38.64                |                          | \$335.06                       |
| SE Mac Rd                | 0.3     | \$251.29               | \$28.98                |                          | \$251.29                       |
| SE Shaw Dairy Ln         | 0.3     | \$251.29               | \$28.98                |                          | \$251.29                       |
| Se Maltese Rd            | 1       | \$837.64               | \$96.61                |                          | \$837.64                       |
| Se Wimberley Circle      | 1.4     | \$1,172.70             | \$135.25               |                          | \$1,172.70                     |
| SW Shaw Rd               | 2.8     | \$2,345.39             | \$270.51               |                          | \$2,345.39                     |
| Se Worth Calhoun Rd      | 2.5     | \$2,094.10             | \$241.53               |                          | \$2,094.10                     |
| Se Dad Waldron Rd        | 0.4     | \$335.06               | \$38.64                |                          | \$335.06                       |
| SE Sand pond Cemetery Rd | 0.2     | \$167.53               | \$19.32                |                          | \$167.53                       |
| SE Randall Hewitt Rd     | 1.1     | \$921.40               | \$106.27               |                          | \$921.40                       |
| SE Geech Rd              | 1.6     | \$1,340.22             | \$154.58               |                          | \$1,340.22                     |
| Se Parker RD             | 3       | \$2,512.92             | \$289.83               |                          | \$2,512.92                     |
| Se Koon lake Rd          | 1.4     | \$1,172.70             | \$135.25               |                          | \$1,172.70                     |
| Se Jim Land Rd           | 1.1     | \$921.40               | \$106.27               |                          | \$921.40                       |
| SE Alton Dairy Ln        | 0.2     | \$167.53               | \$19.32                |                          | \$167.53                       |
| Se Sunset Dr             | 0.4     | \$335.06               | \$38.64                |                          | \$335.06                       |
| Se Russell Dr            | 0.3     | \$251.29               | \$28.98                |                          | \$251.29                       |
| SE Leola Dr              | 0.2     | \$167.53               | \$19.32                |                          | \$167.53                       |
| SE WR Williams Rd        | 1.3     | \$1,088.93             | \$125.59               |                          | \$1,088.93                     |
| SE Persian Rd            | 0.7     | \$586.35               | \$67.63                |                          | \$586.35                       |
| Se Crapps Tower Rd       | 4       | \$3,350.56             | \$386.44               |                          | \$3,350.56                     |
| Se Brushy Hammock Rd     | 8.6     | \$7,203.70             | \$830.85               |                          | \$7,203.70                     |
| Se Long Trussel Rd       | 2.4     | \$2,010.34             | \$231.86               |                          | \$2,010.34                     |
| SE McCray Rd             | 6.1     | \$5,109.60             | \$589.32               |                          | \$5,109.60                     |
| Se Turkey Rd             | 3       | \$2,512.92             | \$289.83               |                          | \$2,512.92                     |
| Se Murray Rd             | 1.6     | \$1,340.22             | \$154.58               |                          | \$1,340.22                     |
| Sw Wagner                | 1       | \$837.64               | \$96.61                |                          | \$837.64                       |
| Se Wolf Rd               | 0.6     | \$502.58               | \$57.97                |                          | \$502.58                       |
| Se Yearling Rd           | 0.6     | \$502.58               | \$57.97                |                          | \$502.58                       |
| Se Yorkshire Rd          | 0.7     | \$586.35               | \$67.63                |                          | \$586.35                       |
| Se Spring La Bennett Rd  | 0.6     | \$502.58               | \$57.97                |                          | \$502.58                       |
| Sw Carber Rd             | 3.2     | \$2,680.45             | \$309.15               |                          | \$2,680.45                     |
| SW Mayo Dr               | 0.1     | \$83.76                | \$9.66                 |                          | \$83.76                        |
| SW Washington Rd         | 0.5     | \$418.82               | \$48.31                |                          | \$418.82                       |
| SE Turtle RD             | 0.3     | \$251.29               | \$28.98                |                          | \$251.29                       |
| SW Van Buren Rd          | 1.2     | \$1,005.17             | \$115.93               |                          | \$1,005.17                     |
| SE Tiger RD              | 0.6     | \$502.58               | \$57.97                |                          | \$502.58                       |
| Lnywood Dr               | 0.2     | \$167.53               | \$19.32                |                          | \$167.53                       |

# Book 33 Page 320

| Road                 | Mileage      | Cost of Grading / Year | Cost of Grading / Trip | Cost of Materials / Year | Total Cost of Maintenance / Year |
|----------------------|--------------|------------------------|------------------------|--------------------------|----------------------------------|
| Se Edwards Ave       | 0.4          | \$335.06               | \$38.64                |                          | \$335.06                         |
| Se Sidney Dr         | 0.2          | \$167.53               | \$19.32                |                          | \$167.53                         |
| SE Wayfare Rd        | 1            | \$837.64               | \$96.61                |                          | \$837.64                         |
| NE Tiger Lily RD     | 0.5          | \$418.82               | \$48.31                |                          | \$418.82                         |
| NE School House LN   | 0.3          | \$251.29               | \$28.98                |                          | \$251.29                         |
| Nw Clark Ave         | 0.2          | \$167.53               | \$19.32                |                          | \$167.53                         |
| NE North ST          | 0.2          | \$167.53               | \$19.32                |                          | \$167.53                         |
| NE Floyd Ave         | 0.1          | \$83.76                | \$9.66                 |                          | \$83.76                          |
| NE Hart Ave          | 0.1          | \$83.76                | \$9.66                 |                          | \$83.76                          |
| NE Violet            | 0.1          | \$83.76                | \$9.66                 |                          | \$83.76                          |
| SE Dees CT           | 0.1          | \$83.76                | \$9.66                 |                          | \$83.76                          |
| SE Welsh RD          | 0.1          | \$83.76                | \$9.66                 |                          | \$83.76                          |
| SE Lake ST           | 0.1          | \$83.76                | \$9.66                 |                          | \$83.76                          |
| SE Hart Ave          | 0.1          | \$83.76                | \$9.66                 |                          | \$83.76                          |
| SW Monroe Ave        | 0.1          | \$83.76                | \$9.66                 |                          | \$83.76                          |
| SW Laurel St         | 0.2          | \$167.53               | \$19.32                |                          | \$167.53                         |
| SW Taylor Ave        | 0.1          | \$83.76                | \$9.66                 |                          | \$83.76                          |
| SW Twain RD          | 0.1          | \$83.76                | \$9.66                 |                          | \$83.76                          |
| SW Oak St            | 0.1          | \$83.76                | \$9.66                 |                          | \$83.76                          |
| SW Mills St          | 0.1          | \$83.76                | \$9.66                 |                          | \$83.76                          |
| SW Alachua Ave       | 0.1          | \$83.76                | \$9.66                 |                          | \$83.76                          |
| SW Park St           | 0.1          | \$83.76                | \$9.66                 |                          | \$83.76                          |
| SW Lafayette Ave     | 0.1          | \$83.76                | \$9.66                 |                          | \$83.76                          |
| NE Weeping Willow LN | 0.1          | \$83.76                | \$9.66                 |                          | \$83.76                          |
| NE Pinewood Ct       | 0.1          | \$83.76                | \$9.66                 |                          | \$83.76                          |
| NE Oakridge Blvd     | 0.1          | \$83.76                | \$9.66                 |                          | \$83.76                          |
| <b>Totals</b>        | <b>99.15</b> | <b>\$83,052.01</b>     |                        |                          |                                  |

## Grading Schedule for Mitchell

| Road             | Mileage | Cost of Grading / Year | Cost of Grading / Trip | Cost of Materials / Year | Total Cost of Maintenance / Year |
|------------------|---------|------------------------|------------------------|--------------------------|----------------------------------|
| Ruth Springs     | 1.3     | \$1,096.75             | \$126.50               |                          | \$1,096.75                       |
| Orchid           | 1.5     | \$1,265.48             | \$145.97               |                          | \$1,265.48                       |
| No Name          | 0.1     | \$84.37                | \$9.73                 |                          | \$84.37                          |
| No Name          | 0.3     | \$253.10               | \$29.19                |                          | \$253.10                         |
| No Name          | 0.2     | \$168.73               | \$19.46                |                          | \$168.73                         |
| Jeff Walker      | 3.4     | \$2,868.41             | \$330.85               |                          | \$2,868.41                       |
| Caper Weatherbee | 0.5     | \$421.83               | \$48.66                |                          | \$421.83                         |
| Komondor         | 1.6     | \$1,349.84             | \$155.70               |                          | \$1,349.84                       |
| Mandarin         | 1.7     | \$1,434.21             | \$165.43               |                          | \$1,434.21                       |
| Magnolia         | 0.9     | \$759.29               | \$87.58                |                          | \$759.29                         |
| Black Jack       | 1.4     | \$1,181.11             | \$136.23               |                          | \$1,181.11                       |
| No Name          | 0.2     | \$168.73               | \$19.46                |                          | \$168.73                         |
| No Name          | 0.1     | \$84.37                | \$9.73                 |                          | \$84.37                          |
| No Name          | 0.2     | \$168.73               | \$19.46                |                          | \$168.73                         |
| No Name          | 0.2     | \$168.73               | \$19.46                |                          | \$168.73                         |
| No Name          | 0.2     | \$168.73               | \$19.46                |                          | \$168.73                         |
| No Name          | 0.3     | \$253.10               | \$29.19                |                          | \$253.10                         |
| Lantana          | 1.3     | \$1,096.75             | \$126.50               |                          | \$1,096.75                       |
| Marc Mont Rd     | 0.4     | \$337.46               | \$38.92                |                          | \$337.46                         |
| Kalmiacin        | 0.2     | \$168.73               | \$19.46                |                          | \$168.73                         |
| Ka DI Lane       | 0.2     | \$168.73               | \$19.46                |                          | \$168.73                         |
| FA JE Jam        | 0.2     | \$168.73               | \$19.46                |                          | \$168.73                         |
| Holly            | 1.5     | \$1,265.48             | \$145.97               |                          | \$1,265.48                       |
| Gold Dust        | 0.8     | \$674.92               | \$77.85                |                          | \$674.92                         |
| No Name          | 0.5     | \$421.83               | \$48.66                |                          | \$421.83                         |
| Caren            | 0.6     | \$506.19               | \$58.39                |                          | \$506.19                         |
| Arabian          | 3       | \$2,530.95             | \$291.93               |                          | \$2,530.95                       |
| Apaloosa         | 0.4     | \$337.46               | \$38.92                |                          | \$337.46                         |
| Beaver           | 1.4     | \$1,181.11             | \$136.23               |                          | \$1,181.11                       |
| Badger           | 3.6     | \$3,037.14             | \$350.32               |                          | \$3,037.14                       |
| Antelope         | 0.3     | \$253.10               | \$29.19                |                          | \$253.10                         |
| River            | 2.5     | \$2,109.13             | \$243.28               |                          | \$2,109.13                       |
| Land             | 1.6     | \$1,349.84             | \$155.70               |                          | \$1,349.84                       |
| Dorothy Land     | 0.5     | \$421.83               | \$48.66                |                          | \$421.83                         |
| Akita            | 0.6     | \$506.19               | \$58.39                |                          | \$506.19                         |
| JM Ridgeway      | 0.8     | \$674.92               | \$77.85                |                          | \$674.92                         |
| Riverside East   | 0.8     | \$674.92               | \$77.85                |                          | \$674.92                         |
| Riverside West   | 0.5     | \$421.83               | \$48.66                |                          | \$421.83                         |
| SW Trial         | 1.5     | \$1,265.48             | \$145.97               |                          | \$1,265.48                       |
| Whistler         | 2.1     | \$1,771.67             | \$204.35               |                          | \$1,771.67                       |


# Book 33 Page 322

| Road                | Mileage | Cost of Grading / Year | Cost of Grading / Trip | Cost of Materials / Year | Total Cost of Maintance / Year |
|---------------------|---------|------------------------|------------------------|--------------------------|--------------------------------|
| Quail               | 0.1     | \$84.37                | \$9.73                 |                          | \$84.37                        |
| Dees                | 1       | \$843.65               | \$97.31                |                          | \$843.65                       |
| BG Davie            | 0.1     | \$84.37                | \$9.73                 |                          | \$84.37                        |
| Friesian            | 0.3     | \$253.10               | \$29.19                |                          | \$253.10                       |
| WW Hills            | 1.7     | \$1,434.21             | \$165.43               |                          | \$1,434.21                     |
| SN Hills            | 1       | \$843.65               | \$97.31                |                          | \$843.65                       |
| RM Mearys           | 1.2     | \$1,012.38             | \$116.77               |                          | \$1,012.38                     |
| Nancy               | 0.4     | \$337.46               | \$38.92                |                          | \$337.46                       |
| Leopard             | 1.5     | \$1,265.48             | \$145.97               |                          | \$1,265.48                     |
| Friendship          | 1.1     | \$928.02               | \$107.04               |                          | \$928.02                       |
| Foster              | 0.2     | \$168.73               | \$19.46                |                          | \$168.73                       |
| Hurst               | 0.1     | \$84.37                | \$9.73                 |                          | \$84.37                        |
| No Name             | 0.2     | \$168.73               | \$19.46                |                          | \$168.73                       |
| Earl                | 3       | \$2,530.95             | \$291.93               |                          | \$2,530.95                     |
| Elisha              | 0.4     | \$337.46               | \$38.92                |                          | \$337.46                       |
| Pelican             | 0.2     | \$168.73               | \$19.46                |                          | \$168.73                       |
| D Bar D Ranch       | 0.6     | \$506.19               | \$58.39                |                          | \$506.19                       |
| Korat               | 0.2     | \$168.73               | \$19.46                |                          | \$168.73                       |
| Gordon Hurst        | 1.5     | \$1,265.48             | \$145.97               |                          | \$1,265.48                     |
| Cephas Liston       | 1.9     | \$1,602.94             | \$184.89               |                          | \$1,602.94                     |
| Dan Newbarn         | 0.5     | \$421.83               | \$48.66                |                          | \$421.83                       |
| Canary LN           | 0.4     | \$337.46               | \$38.92                |                          | \$337.46                       |
| Calica              | 0.2     | \$168.73               | \$19.46                |                          | \$168.73                       |
| Pearl Fletcher      | 2.3     | \$1,940.40             | \$223.81               |                          | \$1,940.40                     |
| Suggs               | 0.5     | \$421.83               | \$48.66                |                          | \$421.83                       |
| Manatee             | 1.5     | \$1,265.48             | \$145.97               |                          | \$1,265.48                     |
| Lynx                | 2       | \$1,687.30             | \$194.62               |                          | \$1,687.30                     |
| GW Dees             | 1.2     | \$1,012.38             | \$116.77               |                          | \$1,012.38                     |
| Bethel Walker Creek | 1.2     | \$1,012.38             | \$116.77               |                          | \$1,012.38                     |
| Bob Cat             | 0.6     | \$506.19               | \$58.39                |                          | \$506.19                       |
| Arabian             | 3       | \$2,530.95             | \$291.93               |                          | \$2,530.95                     |
| Badger              | 3.6     | \$3,037.14             | \$350.32               |                          | \$3,037.14                     |
| Beaver              | 1.4     | \$1,181.11             | \$136.23               |                          | \$1,181.11                     |
| Bombay              | 1       | \$843.65               | \$97.31                |                          | \$843.65                       |
| Birman              | 2       | \$1,687.30             | \$194.62               |                          | \$1,687.30                     |
| Mose Dairy          | 2       | \$1,687.30             | \$194.62               |                          | \$1,687.30                     |
| Jasmine             | 0.6     | \$506.19               | \$58.39                |                          | \$506.19                       |
| Clydesdale          | 0.6     | \$506.19               | \$58.39                |                          | \$506.19                       |
| Miller Walker       | 0.2     | \$168.73               | \$19.46                |                          | \$168.73                       |
| Devonshire          | 0.2     | \$168.73               | \$19.46                |                          | \$168.73                       |
| Adams               | 1.2     | \$1,012.38             | \$116.77               |                          | \$1,012.38                     |
| Canal               | 0.7     | \$590.56               | \$68.12                |                          | \$590.56                       |
| Pine Tree           | 0.2     | \$168.73               | \$19.46                |                          | \$168.73                       |

# Book 33 Page 323

| Road         | Mileage     | Cost of Grading / Year | Cost of Grading / Trip | Cost of Materials / Year | Total Cost of Maintance / Year |
|--------------|-------------|------------------------|------------------------|--------------------------|--------------------------------|
| Oak Tree     | 0.4         | \$337.46               | \$38.92                |                          | \$337.46                       |
| Magnolia     | 0.1         | \$84.37                | \$9.73                 |                          | \$84.37                        |
| Cedar        | 0.3         | \$253.10               | \$29.19                |                          | \$253.10                       |
| Cypress      | 0.4         | \$337.46               | \$38.92                |                          | \$337.46                       |
| No Name      | 0.4         | \$337.46               | \$38.92                |                          | \$337.46                       |
| Drake        | 0.1         | \$84.37                | \$9.73                 |                          | \$84.37                        |
| Eagle        | 0.8         | \$674.92               | \$77.85                |                          | \$674.92                       |
| Flamingo     | 0.2         | \$168.73               | \$19.46                |                          | \$168.73                       |
| Ferret       | 0.6         | \$506.19               | \$58.39                |                          | \$506.19                       |
| Gobber       | 0.9         | \$759.29               | \$87.58                |                          | \$759.29                       |
| Heritage     | 0.6         | \$506.19               | \$58.39                |                          | \$506.19                       |
| No Name      | 0.4         | \$337.46               | \$38.92                |                          | \$337.46                       |
| Kestrel      | 0.4         | \$337.46               | \$38.92                |                          | \$337.46                       |
| Heron        | 0.5         | \$421.83               | \$48.66                |                          | \$421.83                       |
| Lake Shore   | 0.4         | \$337.46               | \$38.92                |                          | \$337.46                       |
| <b>Total</b> | <b>89.7</b> | <b>\$75,675.41</b>     |                        |                          |                                |





**RICKY LYONS**  
CLERK OF COURT  
LAFAYETTE COUNTY, FLORIDA

January 23, 2013

**Book 33 Page 324**

Secretary Michael D. Crews  
Florida Department of Corrections  
501 S. Calhoun Street  
Tallahassee, FL 32399-2500

Dear Secretary Crews,

Last week the Lafayette County Commission received notice that the worksquads that we receive from the Mayo Correctional Institution will be reduced. Please find attached a letter from our Public Works Director that outlines the value those squads are to our citizens. Our local government could not completely replace those services because of financial hardship.

I would like to take this time to remind you of the commitment made by the Department of Corrections to the Lafayette County Commission in 2006 for the \$480,000 donation made by the county. The County Commission sold county property to receive funds to purchase the property where the Mayo Correction Facility Annex exists now. The purpose was to add jobs and make additional worksquads available to the county. Neither has happened after the old prison was moved to the Annex.

Please consider the above information as you consider the budget cuts. If there is any way that Lafayette County could be "held harmless" it would be greatly appreciated.

Sincerely,

Ricky Lyons  
Clerk of Court  
Lafayette County

*ATTACH*

Work Squads in Lafayette County

The Lafayette County Public works department retains three work squads that are vital to performing all the services that the public works department offers. These services include, but are not limited to the following:

Squad 1 – Mowing and maintenance of 27 cemeteries in Lafayette County as in acted by house bill 2866 in 1969. This squad also maintains and mows county properties such as the sheriff's office, public library, 4 community centers, EMS station, and fire stations. The county has spent over \$12,680 in the past two years updating and buying new equipment for this squad to perform these valuable tasks. For the county to assign these tasks to county personal it would cost the county an estimated \$88,084.00 in new personal and equipment per year.

Squad 2 – Performs a variety of jobs for Public works. They man a chipping crew that maintains our 126 miles of paved road right of way. As county personal trims the trees from the right of way squad 2 saws and chips the limbs along with clearing any debris form the road way. This squad also cleans county boat ramps and parks along the Suwannee River which is a vital part of eco tourism for the county. They also trim around road signs, culverts, and curves on our 286 miles of dirt roads in the county. Along with all these task this crew also picks up trash from the road right of ways and has helped on countless construction projects in the county. The estimated cost of performing these tasks with county personal would be \$101,584.00.

Squad 3 – This squad is vital to the solid waste and recycling efforts of Lafayette County. This squad helps with sorting and baling of plastics, cardboard, aluminum cans, and glass. They also serve to clean and haul off furniture and debris from our 5 collection sites across the county. The 3<sup>rd</sup> squad cleans and helps maintain the county recreational complex as well as the industrial park. To replace this squad with county personal would be an estimated cost of \$111,091.20 per year.

In conclusion in a small rural county such as ours where we only employee 13 full time and 3 part time people for the Public Works department, these 3 work squads are vital. The estimated cost to replace these squads would be estimated at \$300,759.20 per year. To lose any of these squads would be devastating to our budget and the service given to our county residents.

Thank You,

Scott Sadler, Lafayette County Public Works Director

Check History Report  
Sorted By Check Number  
Activity From: 1/28/2013 to 1/28/2013

Bank Code: A General Fund

| Check Number         | Check Date | Vendor Number | Name                           | Check Amount            | Check Type |
|----------------------|------------|---------------|--------------------------------|-------------------------|------------|
| 049382               | 1/28/2013  | NFEDP         | North FL Economic Dev Partners | 437.60                  | Auto       |
| 049383               | 1/28/2013  | QMC           | Quick Med Claims               | 3,006.59                | Auto       |
| 049384               | 1/28/2013  | SCL           | Suwannee County Landfill       | 11,902.95               | Auto       |
| 049385               | 1/28/2013  | VW            | Verizon Wireless               | 366.16                  | Auto       |
| 049386               | 1/28/2013  | AGS           | All Green Services, LLC        | 65.34                   | Auto       |
| 049387               | 1/28/2013  | APS           | Alachua Pest Services, LLC     | 510.33                  | Auto       |
| 049388               | 1/28/2013  | BR            | Blue Rok, Inc.                 | 895.60                  | Auto       |
| 049389               | 1/28/2013  | BTM           | Bound Tree Medical, LLC.       | 32.42                   | Auto       |
| 049390               | 1/28/2013  | DA            | Darabi & Associates            | 1,183.00                | Auto       |
| 049391               | 1/28/2013  | E EI          | Emergency Educational Institut | 40.50                   | Auto       |
| 049392               | 1/28/2013  | F CPA         | F CPA                          | 300.00                  | Auto       |
| 049393               | 1/28/2013  | F EC          | Flint Equipment Company        | 317.64                  | Auto       |
| 049394               | 1/28/2013  | F UC F        | Florida Unemployment Comp Fund | 1,378.18                | Auto       |
| 049395               | 1/28/2013  | G LC          | Greatamerica Financial Service | 143.87                  | Auto       |
| 049396               | 1/28/2013  | J DC          | John Deere Credit              | 1,114.00                | Auto       |
| 049397               | 1/28/2013  | L OPC         | Live Oak Paint Center          | 325.71                  | Auto       |
| 049398               | 1/28/2013  | M BH          | Meridian Behavioral Healthcare | 2,500.00                | Auto       |
| 049399               | 1/28/2013  | M DW          | Mark D Winkler                 | 100.00                  | Auto       |
| 049400               | 1/28/2013  | M P           | Mayo Postmaster                | 270.00                  | Auto       |
| 049401               | 1/28/2013  | M TC I        | Mayo Truck Clinic, Inc.        | 300.00                  | Auto       |
| 049402               | 1/28/2013  | M TG          | Matheson Tri-Gas Inc.          | 160.31                  | Auto       |
| 049403               | 1/28/2013  | N CFR PC      | N. Cen. FL Regional Planning C | 1,548.00                | Auto       |
| 049404               | 1/28/2013  | N EX TEL      | Nextel Communications          | 44.99                   | Auto       |
| 049405               | 1/28/2013  | P EF          | Progress Energy Florida, Inc.  | 3,800.05                | Auto       |
| 049406               | 1/28/2013  | P R MC        | Pearson's Ready Mix Concrete   | 611.00                  | Auto       |
| 049407               | 1/28/2013  | Q C           | Quill Corporation              | 114.17                  | Auto       |
| 049408               | 1/28/2013  | Q M           | Quadmed, Inc.                  | 28.60                   | Auto       |
| 049409               | 1/28/2013  | S CF          | Sage Checks & Forms            | 85.95                   | Auto       |
| 049410               | 1/28/2013  | S VE          | Suwannee Valley Electric       | 1,393.14                | Auto       |
| 049411               | 1/28/2013  | T CI          | Tri-County Irrigation, Inc.    | 70.51                   | Auto       |
| 049412               | 1/28/2013  | W             | Windstream                     | 3,209.00                | Auto       |
| 049415               | 1/28/2013  | R P DS        | Roumelis Planning & Dev. Servi | 24,782.58               | Auto       |
| <b>Bank A Total:</b> |            |               |                                | <u>61,038.19</u>        |            |
| <b>Report Total:</b> |            |               |                                | <u><u>61,038.19</u></u> |            |

THESE INVOICES HAVE BEEN EXAMINED AND APPROVED FOR PAYMENT BY THE LAFAYETTE COUNTY BOARD OF COMMISSIONERS ON THIS 28TH DAY OF JANUARY, 2013.

*Lance Land*  
\_\_\_\_\_  
*Gail F. Gaudin*  
\_\_\_\_\_  
*Arthur A. Hamlin*  
\_\_\_\_\_  
  
*Ernest L. Jones*  
\_\_\_\_\_

**BOARD OF COUNTY COMMISSIONERS, LAFAYETTE COUNTY, FL**

LIST OF WARRANTS DRAWN ON THE EMERGENCY 911 FUND.

FROM THE FIRST FEDERAL BANK, ON JANUARY 28, 2013.

| TO WHOM ISSUED   | PURPOSE OF EXPENDITURE | ACCOUNT NUMBER | WARRANT NO. | AMOUNT    |
|------------------|------------------------|----------------|-------------|-----------|
| WINDSTREAM       | COMMUNICATIONS         | 526-410        |             | \$ 414.04 |
| STATE OF FLORIDA | COMMUNICATIONS         | 526-410        |             | \$ 568.26 |
| TOTAL            |                        |                |             | \$ 982.30 |

THESE INVOICES HAVE BEEN EXAMINED AND APPROVED FOR PAYMENT BY THE LAFAYETTE COUNTY BOARD OF COUNTY COMMISSIONERS ON THIS 28TH DAY OF JANUARY, 2013.

*Lance Lal*  
 \_\_\_\_\_  
*Gail F. Gamara*  
 \_\_\_\_\_  
*Curtis O'Hambie*  
 \_\_\_\_\_  
  
*Barnest J. Jones*  
 \_\_\_\_\_

**BOARD OF COUNTY COMMISSIONERS, LAFAYETTE COUNTY, FL**

LIST OF WARRANTS DRAWN ON THE COURTHOUSE RENOVATION RESERVE FUND.

FROM THE FIRST FEDERAL SAVINGS BANK, ON JANUARY 28, 2013.

| TO WHOM ISSUED         | PURPOSE OF EXPENDITURE | ACCOUNT NUMBER | WARRANT NO. | AMOUNT      |
|------------------------|------------------------|----------------|-------------|-------------|
| BANK OF NEW YORK TRUST | DEBT SERVICE           | 519-610        |             | \$ 9,315.00 |
| TOTAL                  |                        |                |             | \$ 9,315.00 |

THESE INVOICES HAVE BEEN EXAMINED AND APPROVED FOR PAYMENT BY THE LAFAYETTE COUNTY BOARD OF COUNTY COMMISSIONERS ON THIS 28TH DAY OF JANUARY, 2013.

*Gene Lee*

*Gail F. Garrard*

*Curtis O. Hamlin*

*Earnest S. Jones*

**BOARD OF COUNTY COMMISSIONERS, LAFAYETTE COUNTY, FL**

LIST OF WARRANTS DRAWN ON THE TRANSPORTATION IMPROVEMENT FUND.

FROM THE LAFAYETTE COUNTY STATE BANK, ON JANUARY 28, 2013.

| TO WHOM ISSUED            | PURPOSE OF EXPENDITURE | ACCOUNT NUMBER | WARRANT NO. | AMOUNT      |
|---------------------------|------------------------|----------------|-------------|-------------|
| THE BANK OF NEW YORK TRUS | DEBT SERVICE           | 541-610        |             | \$ 3,505.50 |
| TOTAL                     |                        |                |             | \$ 3,505.50 |

THESE INVOICES HAVE BEEN EXAMINED AND APPROVED FOR PAYMENT BY THE LAFAYETTE COUNTY BOARD OF COUNTY COMMISSIONERS ON THIS 28TH DAY OF JANUARY, 2013.

*Jenice Leal*

*Gail F. Gannard*

*Curtis O. Hombler*

*Darrest H Jones*